

OFFICE OF STATE SUPERINTENDENT
Summary of State Board of Education Agenda Items
March 14-15, 2013

OFFICE OF STATE SUPERINTENDENT

12. Approval of consolidation lines for Bolivar County School Districts pursuant to Mississippi Code Section 37-7-104.1 (Senate Bill 2760, 2012 Legislative Session) (Mike Kent)
 - A. Approval of the boundary line for the North Bolivar Consolidated School District to consist of the territory of the former North Bolivar School District and the Mound Bayou Public School District pursuant to Section 37-7-104.1
 - B. Approval of the apportionment of the territory of the North Bolivar Consolidated School District into five (5) new Board of Trustee election districts pursuant to Section 37-7-104.1 as depicted in the attached map and the metes and bounds description
 - C. Approval of the boundary line for the West Bolivar Consolidated School District to consist of the territory of the Benoit School District, Rosedale School District, and Shaw School District pursuant to Section 37-7-104.1
 - D. Approval of the apportionment of the territory of the West Bolivar Consolidated School District into five (5) new Board of Trustee election districts pursuant to Section 37-7-104.1 as depicted in the attached map and the metes and bounds description

Recommendation: Approval

Back-up material attached

OFFICE OF STATE SUPERINTENDENT
Summary of State Board of Education Agenda Items
March 14-15, 2013

OFFICE OF STATE SUPERINTENDENT

12.A. Approval of the boundary line for the North Bolivar Consolidated School District to consist of the territory of the former North Bolivar School District and the Mound Bayou Public School District pursuant to Section 37-7-104.1

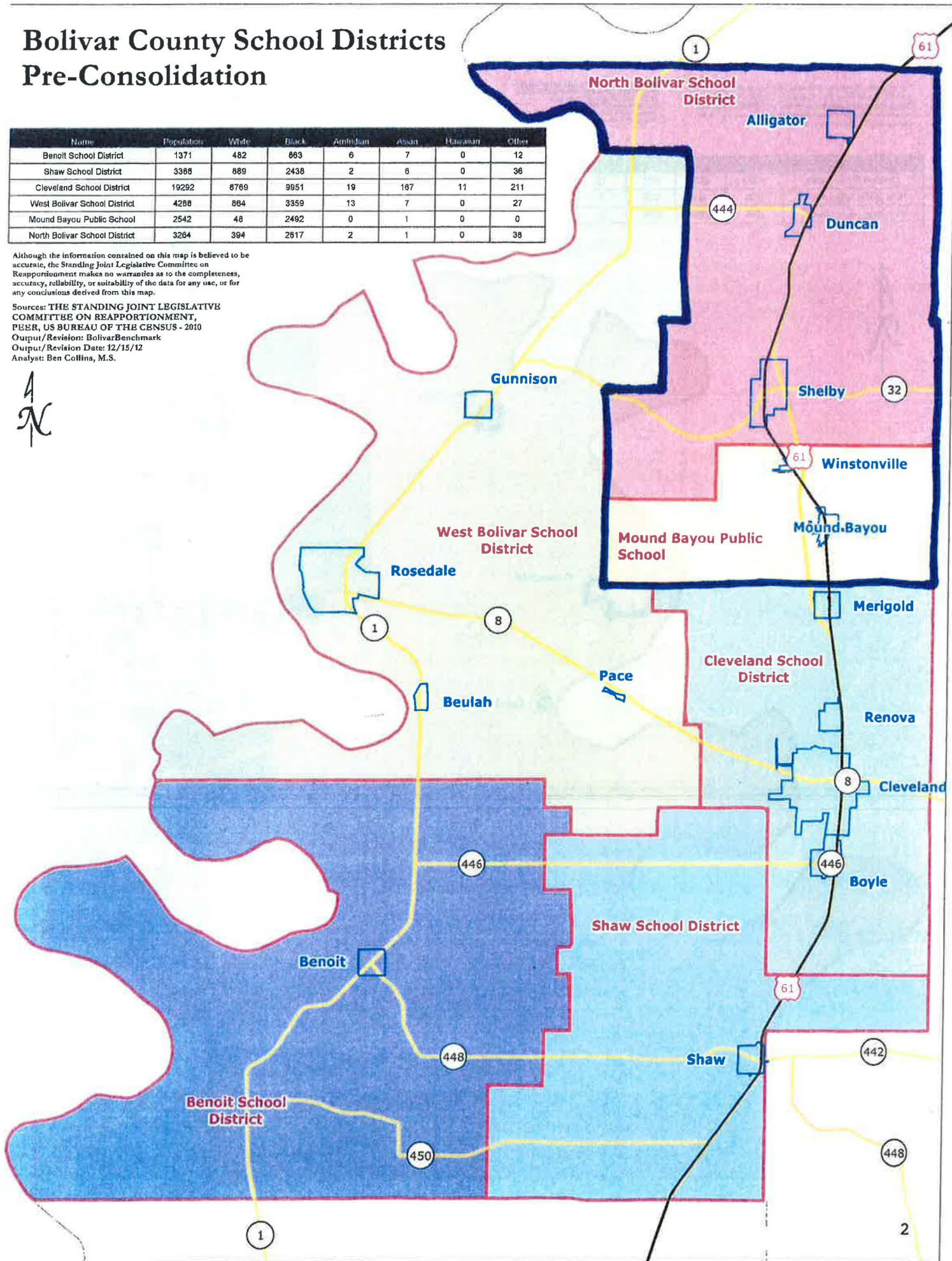
Recommendation: Approval

Bolivar County School Districts Pre-Consolidation

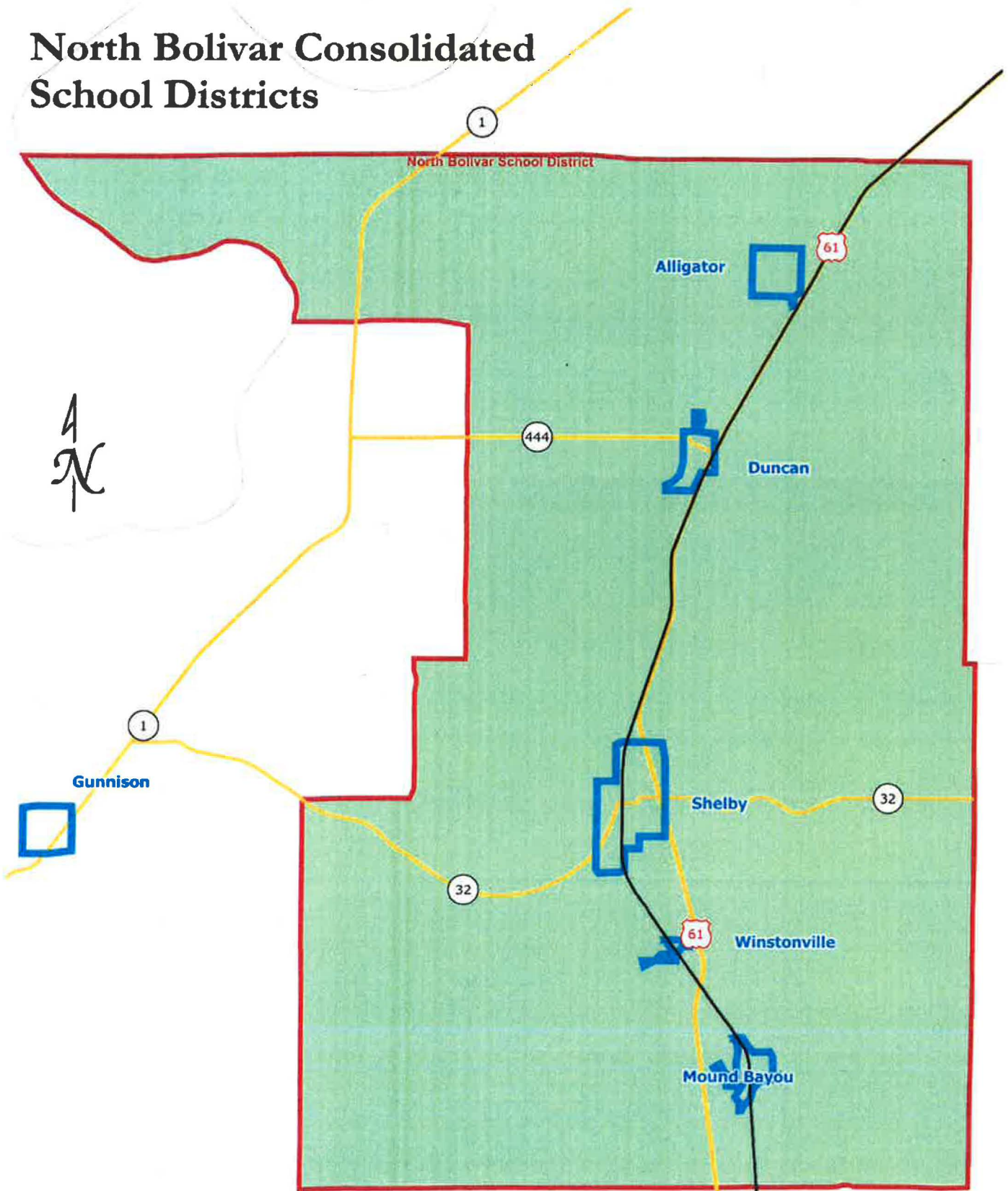
Name	Population	White	Black	African	Asian	Hispanic	Other
Benoit School District	1371	482	883	6	7	0	12
Shaw School District	3388	889	2438	2	6	0	36
Cleveland School District	19292	8769	9951	19	187	11	211
West Bolivar School District	4288	884	3359	13	7	0	27
Mound Bayou Public School	2542	48	2492	0	1	0	0
North Bolivar School District	3284	394	2817	2	1	0	38

Although the information contained on this map is believed to be accurate, the Standing Joint Legislative Committee on Reapportionment makes no warranties as to the completeness, accuracy, reliability, or suitability of the data for any use, or for any conclusions derived from this map.

Sources: THE STANDING JOINT LEGISLATIVE COMMITTEE ON REAPPORTIONMENT, PEER, US BUREAU OF THE CENSUS - 2010
 Output/Revision: BolivarBenchmark
 Output/Revision Date: 12/15/12
 Analyst: Ben Collins, M.S.



North Bolivar Consolidated School Districts



Sources: THE STANDING JOINT LEGISLATIVE COMMITTEE ON REAPPORTIONMENT, PEER US BUREAU OF THE CENSUS - 2010
Output/Revision: WBCENBLKSCHBOLV1
Output/Revision Date: 01/08/12
Analyst: Ben Collins, M.S.

Merand
Although the information contained on this map is believed to be accurate, the Standing Joint Legislative Committee on Reapportionment makes no warranties as to the completeness, accuracy, reliability, or suitability of the data for any use, or for any conclusions derived from this map.

OFFICE OF STATE SUPERINTENDENT
Summary of State Board of Education Agenda Items
March 14-15, 2013

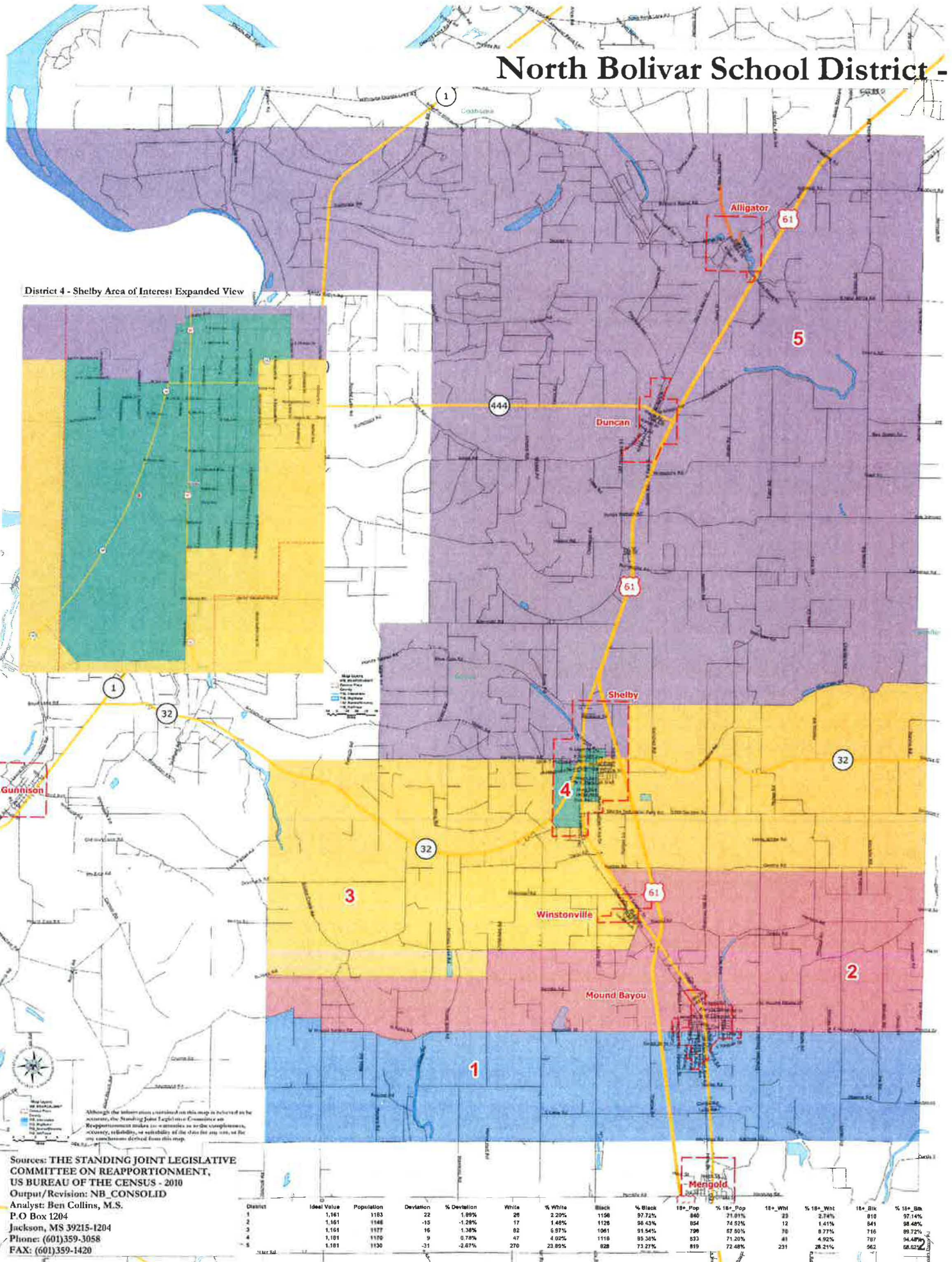
OFFICE OF STATE SUPERINTENDENT

12.B. Approval of the apportionment of the territory of the North Bolivar Consolidated School District into five (5) new Board of Trustee election districts pursuant to Section 37-7-104.1 as depicted in the attached map and the metes and bounds description

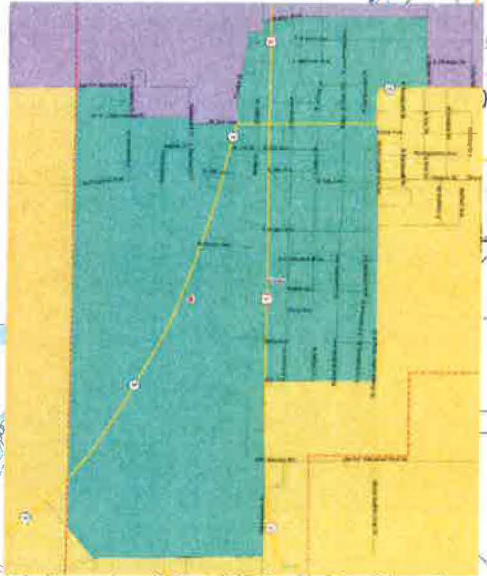
Recommendation: Approval

Back-up material attached

North Bolivar School District -



District 4 - Shelby Area of Interest Expanded View



Map Layers
 1. Districts
 2. Major Roads
 3. Water
 4. Towns
 5. County Lines

Although the information contained on this map is believed to be accurate, the Standing Joint Legislative Committee on Reapportionment makes no guarantee as to the completeness, accuracy, reliability, or suitability of the data for any use, or for any conclusions derived from this map.

Sources: THE STANDING JOINT LEGISLATIVE COMMITTEE ON REAPPORTIONMENT, US BUREAU OF THE CENSUS - 2010
 Output/Revision: NB_CONSOLID
 Analyst: Ben Collins, M.S.
 P.O. Box 1204
 Jackson, MS 39215-1204
 Phone: (601)359-3058
 FAX: (601)359-1420

District	Ideal Value	Population	Deviation	% Deviation	White	% White	Black	% Black	18+ Pop	% 18+ Pop	18+ Wht	% 18+ Wht	18+ Blk	% 18+ Blk
1	1,161	1183	22	1.89%	26	2.20%	158	97.72%	840	71.01%	23	2.74%	810	97.14%
2	1,161	1148	-13	-1.28%	17	1.48%	1128	98.43%	854	74.52%	12	1.41%	841	98.48%
3	1,161	1177	16	1.38%	82	6.97%	1061	91.54%	798	67.80%	30	3.77%	768	98.72%
4	1,161	1110	-51	-4.39%	47	4.22%	1118	95.30%	833	71.20%	41	4.92%	797	94.48%
5	1,161	1130	-31	-2.67%	270	23.85%	828	72.27%	819	72.48%	231	28.21%	588	68.67%

OFFICE OF STATE SUPERINTENDENT
Summary of State Board of Education Agenda Items
March 14-15, 2013

OFFICE OF STATE SUPERINTENDENT

12.C. Approval of the boundary line for the West Bolivar Consolidated School District to consist of the territory of the Benoit School District, Rosedale School District, and Shaw School District pursuant to Section 37-7-104.1

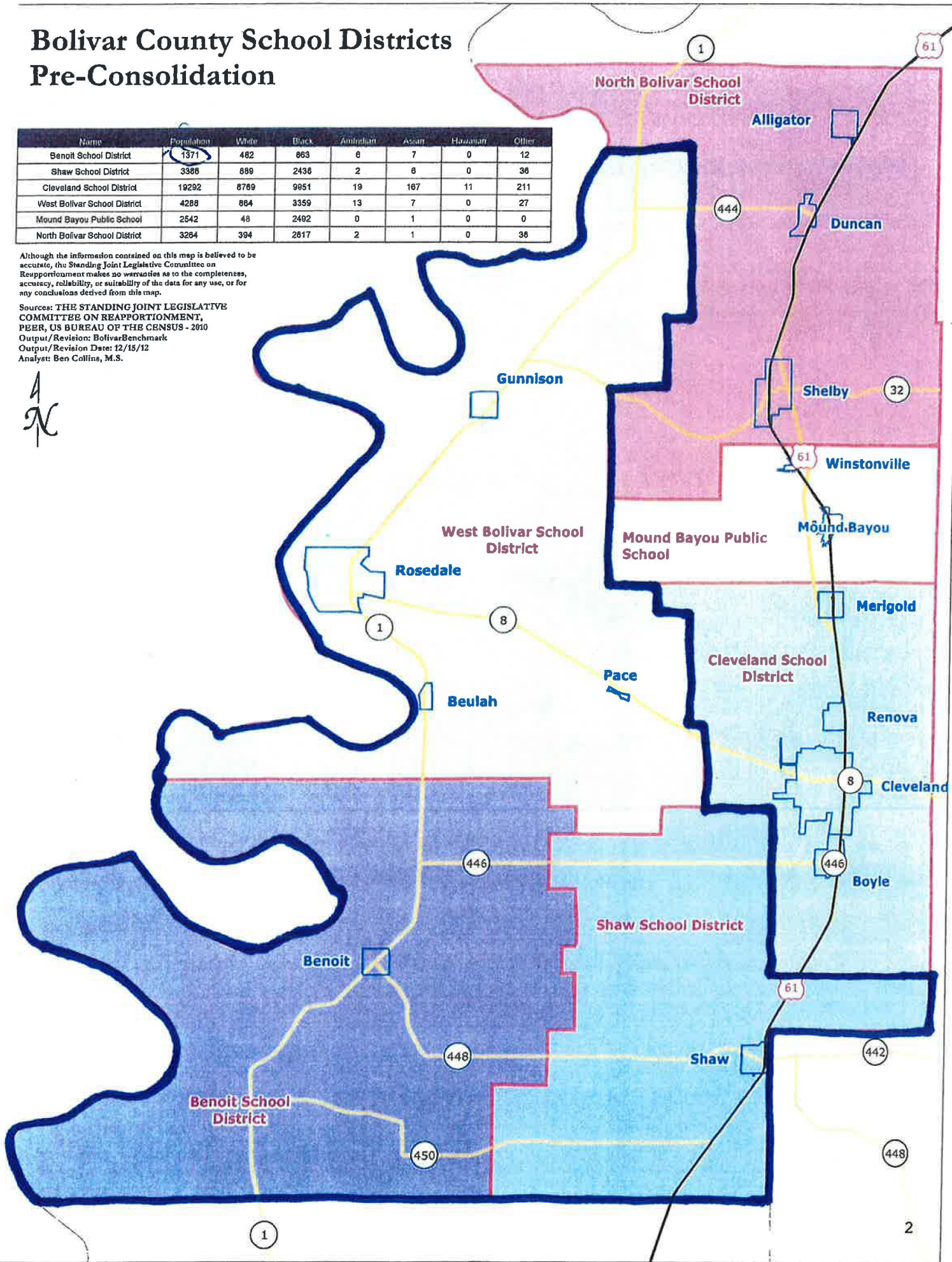
Recommendation: Approval

Bolivar County School Districts Pre-Consolidation

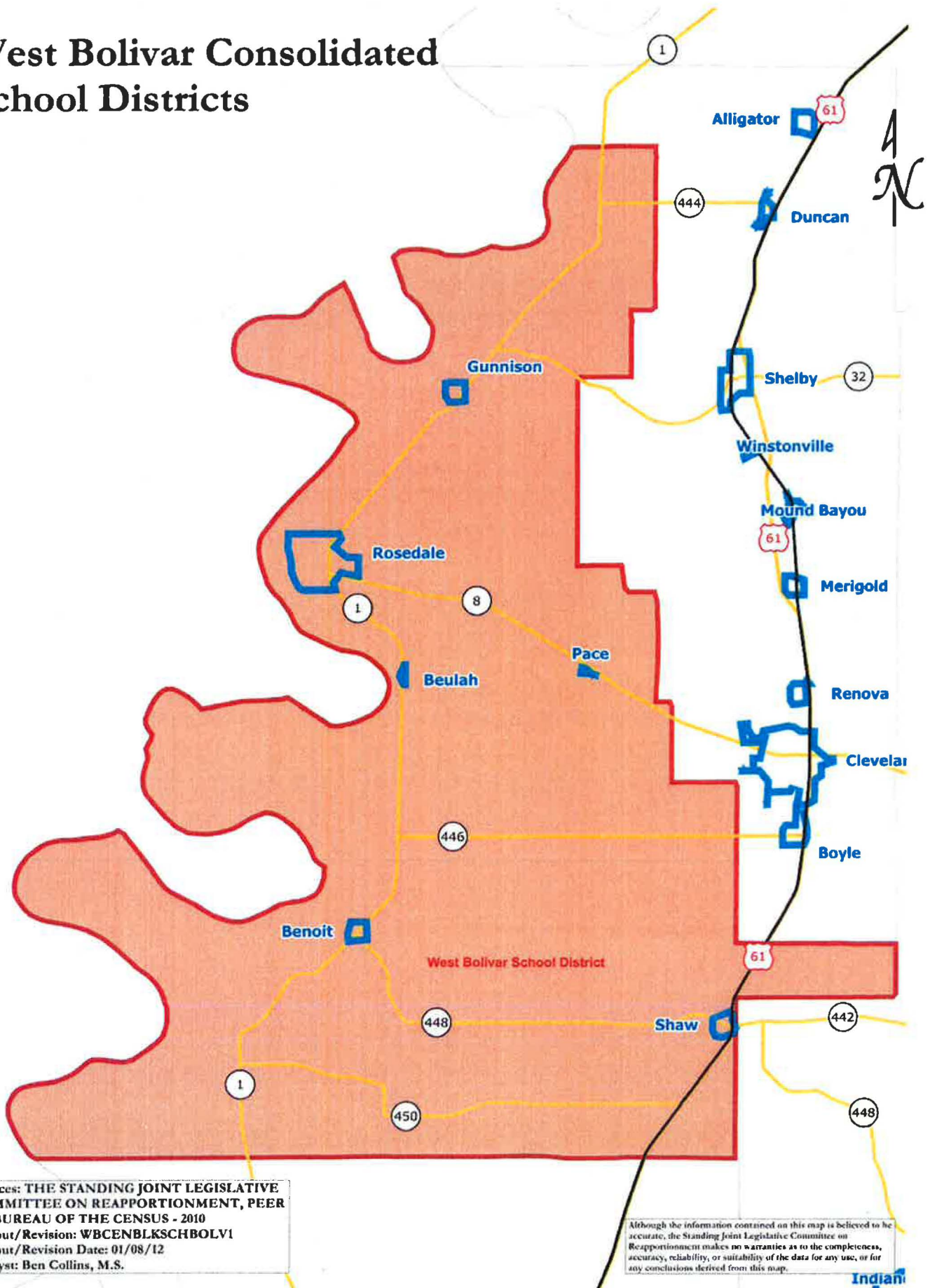
Name	Population	White	Black	American Indian	Asian	Hawaiian	Other
Benoit School District	1371	482	863	6	7	0	12
Shaw School District	3386	889	2436	2	6	0	36
Cleveland School District	19292	8769	9951	19	167	11	211
West Bolivar School District	4288	864	3359	13	7	0	27
Mound Bayou Public School	2542	48	2492	0	1	0	0
North Bolivar School District	3284	394	2817	2	1	0	36

Although the information contained on this map is believed to be accurate, the Standing Joint Legislative Committee on Reapportionment makes no warranties as to the completeness, accuracy, reliability, or suitability of the data for any use, or for any conclusions derived from this map.

Sources: THE STANDING JOINT LEGISLATIVE COMMITTEE ON REAPPORTIONMENT, PEER, US BUREAU OF THE CENSUS - 2010
 Output/Revision: BolivarBenchmark
 Output/Revision Date: 12/15/12
 Analyst: Ben Collins, M.S.



West Bolivar Consolidated School Districts



Sources: THE STANDING JOINT LEGISLATIVE COMMITTEE ON REAPPORTIONMENT, PEER US BUREAU OF THE CENSUS - 2010
 Output/Revision: WBCENBLKSCHBOLV1
 Output/Revision Date: 01/08/12
 Analyst: Ben Collins, M.S.

Although the information contained on this map is believed to be accurate, the Standing Joint Legislative Committee on Reapportionment makes no warranties as to the completeness, accuracy, reliability, or suitability of the data for any use, or for any conclusions derived from this map.

OFFICE OF STATE SUPERINTENDENT
Summary of State Board of Education Agenda Items
March 14-15, 2013

OFFICE OF STATE SUPERINTENDENT

12.D. Approval of the apportionment of the territory of the West Bolivar Consolidated School District into five (5) new Board of Trustee election districts pursuant to Section 37-7-104.1 as depicted in the attached map and the metes and bounds description

Recommendation: Approval

Back-up material attached

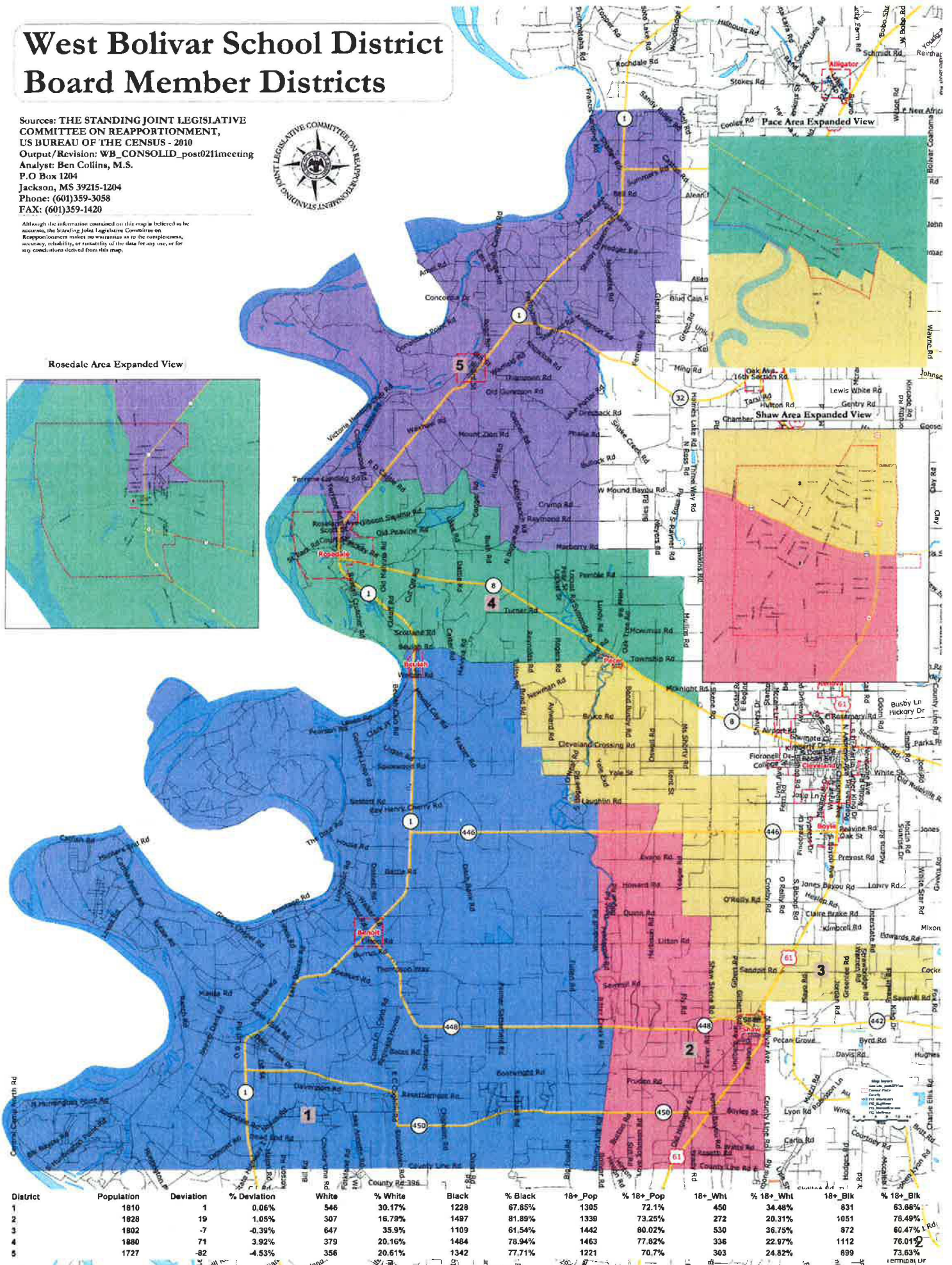
West Bolivar School District Board Member Districts

Sources: THE STANDING JOINT LEGISLATIVE COMMITTEE ON REAPPORTIONMENT, US BUREAU OF THE CENSUS - 2010
 Output/Revision: WB_CONSOLID_post021meeting
 Analyst: Ben Collins, M.S.
 P.O Box 1204
 Jackson, MS 39215-1204
 Phone: (601)359-3058
 FAX: (601)359-1420



Although the information contained on this map is believed to be accurate, the Standing Joint Legislative Committee on Reapportionment makes no warranty as to the completeness, accuracy, reliability, or timeliness of the data for any use or for any conclusions derived from this map.

Rosedale Area Expanded View



District	Population	Deviation	% Deviation	White	% White	Black	% Black	18+ Pop	% 18+ Pop	18+ Whl	% 18+ Whl	18+ Blk	% 18+ Blk
1	1810	1	0.06%	546	30.17%	1228	67.85%	1305	72.1%	450	34.48%	831	63.68%
2	1828	19	1.05%	307	16.79%	1497	81.89%	1338	73.25%	272	20.31%	1051	78.49%
3	1802	-7	-0.39%	647	35.9%	1109	61.54%	1442	80.02%	530	36.75%	872	60.47%
4	1880	71	3.92%	379	20.16%	1484	78.94%	1463	77.82%	336	22.97%	1112	76.01%
5	1727	-82	-4.53%	356	20.61%	1342	77.71%	1221	70.7%	303	24.82%	699	57.18%