



UNIT 4: THE WORLD OF COLOR / WEEK 1

Classroom Maps - RESOURCE

Standard Connection:

ELA.RL.PK4.4a

ELA.W.PK4.5

M.MD.PK4.1

M.G.PK4.2

S.PS.PK4.1

SS.OW.PK4.2

PD.SHS.PK4.1

PD.SHS.PK4.3

VA.CR.2a.3.PK

VA.CN.10a.1.PK

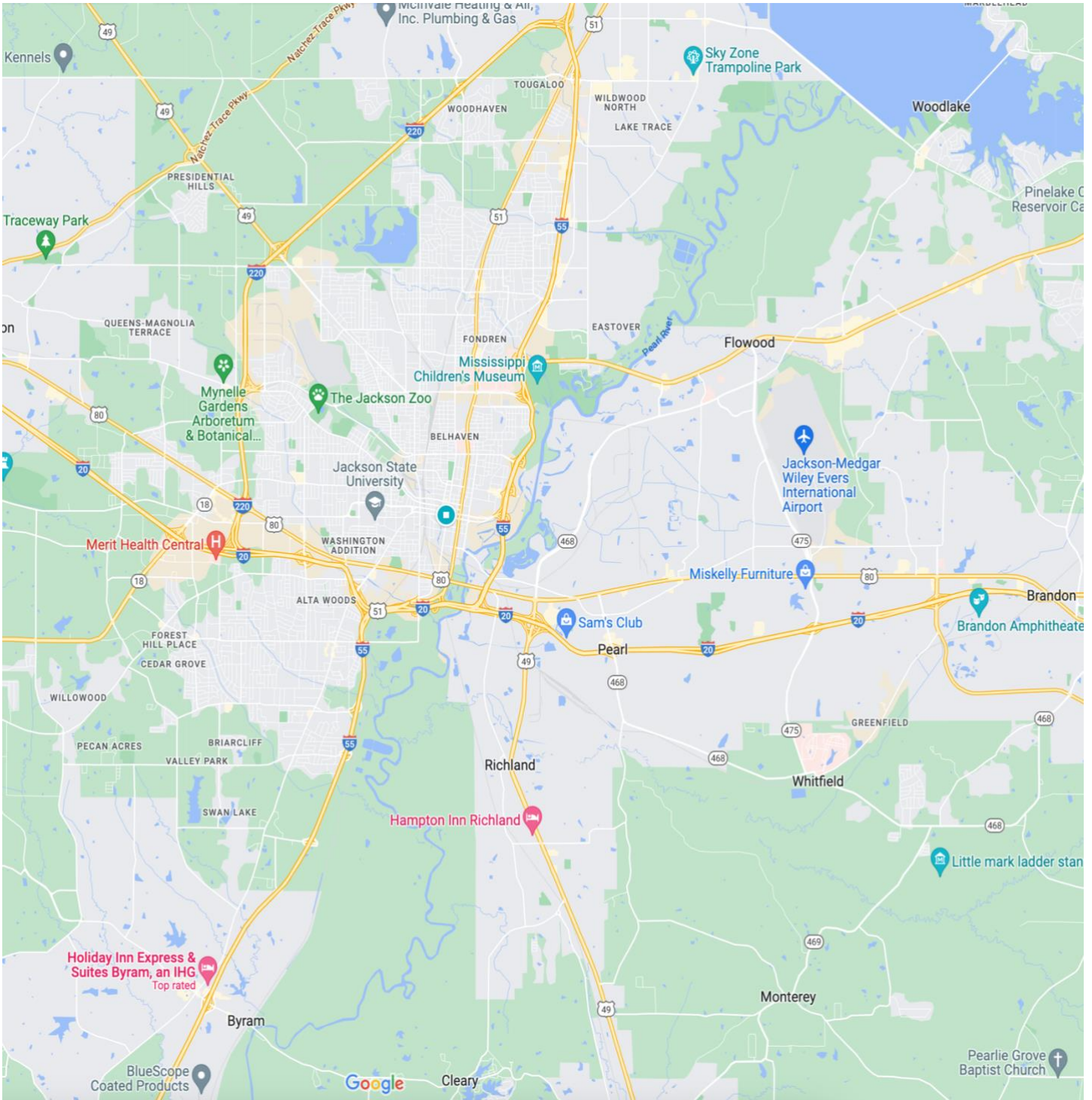


Map of a House

Map of a Classroom



Map of a City



Map of a Subway



Massachusetts Bay Transportation Authority
Rapid Transit/Key Bus Routes Map



Legend

- | | | | | | | |
|------------------------|--|--|--------------------------------|--|--|--|
| RL RED LINE | SL SILVER LINE and branches | SL1 SL2 SL3 SL4 SL5 | COMMUTER RAIL | Accessible station
All MBTA and Massport bus and
ferry services are accessible | Free Logan Airport shuttle bus | Customer Communications & Travel Info
617-222-3200, 1-800-392-6100,
TTY 617-222-5146, www.mbta.com |
| M MATTAPAN LINE | GL GREEN LINE and branches | 000 KEY BUS ROUTE
Frequent Service | Rapid Transit transfer station | Amtrak service
Back Bay, North & South Stations | MBTA Transit Police: 911
TTY 617-222-1200 | Elevator/escalator/lift updates: 800-392-6100 |
| OL ORANGE LINE | B Terminates at Park St
D Terminates at Park St
(N. Station during off-peak)
E Terminates at N. Station
L Terminates at Lechmere | FERRIES | Commuter Rail transfer station | <i>*Boylston: Accessible for Silver Line only</i> | | |
| BL BLUE LINE | | | | | | Not to scale |

© September 2014 v.25

Map of a Fair



1

**FERRIS WHEEL
& SNACK STANDS**

2

**SHOW STAGE
& SEATING**

3

**CIRCUS TENT
& ANIMAL PEN**

4

**FOOD TENT
& PICNIC TABLES**

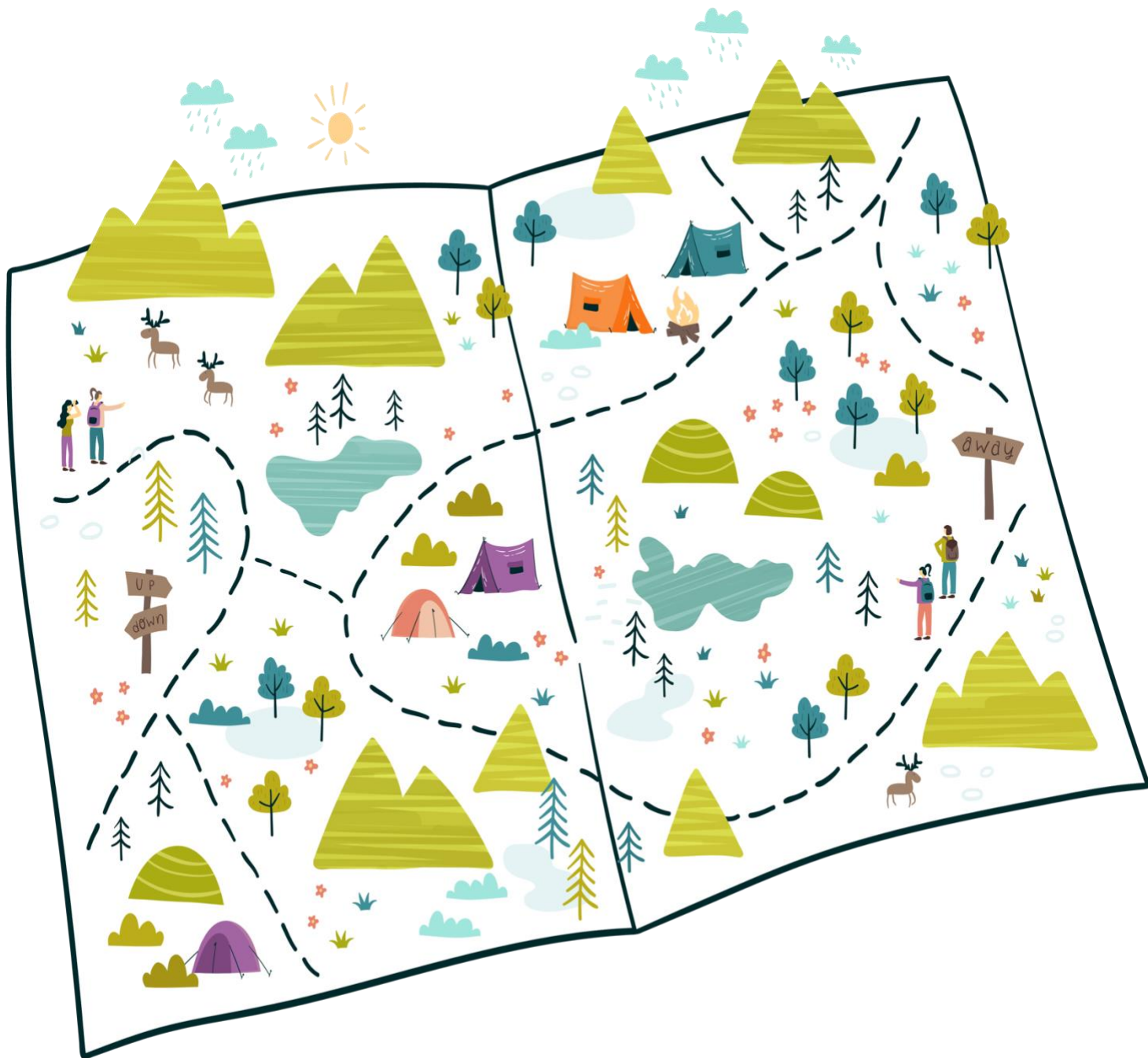
5

**SPLASH PAD
& POOL AREA**

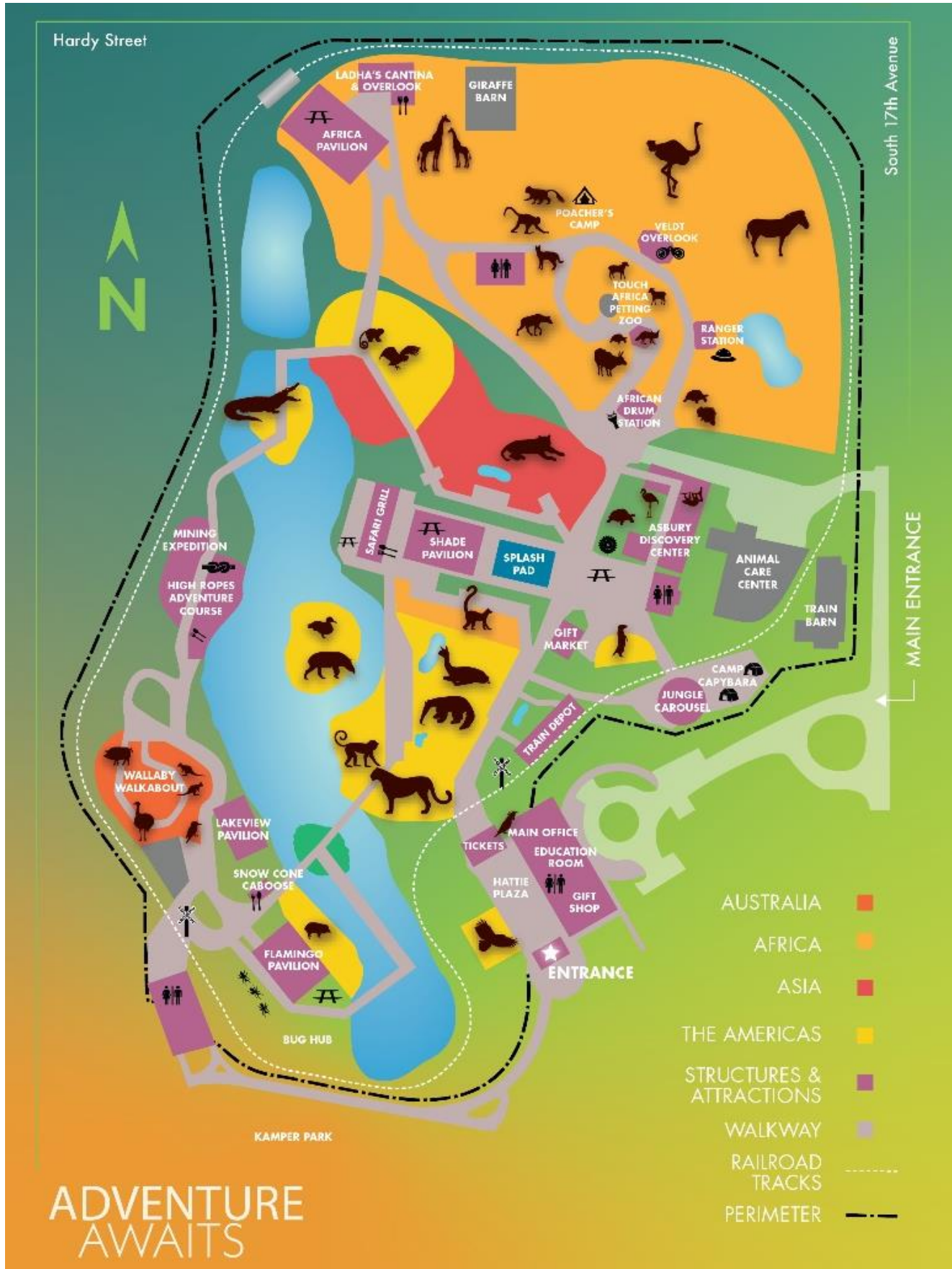
6

**ROLLER
COASTER**

Maps of a Trail



Map of a Zoo



Map of Mississippi and Highways



Map of the USA

